

SPECIAL WARRANTY DEED

THIS DEED, dated this _____ day of _____ 2021, between **JUAN M. URIBE**, whose address is 81 Marigold Drive, Denver, Colorado 80221, grantor(s), and **THE COUNTY OF ADAMS, State of Colorado**, whose legal address is 4430 South Adams County Parkway, Brighton, Colorado 80601 of the County of Adams and State of Colorado, grantee(s):

WITNESS, that the grantor(s), for and in consideration of the sum of FOUR HUNDRED NINETY-FIVE AND NO/100 DOLLARS (\$495.00), and other good and valuable consideration, the receipt and sufficiency of which is hereby acknowledged, have granted, bargained, sold and conveyed, and by these presents doth grant, bargain, sell, convey and confirm, unto the grantee(s), its successors and assigns forever, all the real property, together with improvements, if any, situate, lying and being in the said County of Adams, State of Colorado, described as follows:

Legal description as set forth in Exhibit "A" attached hereto and incorporated herein by this reference.

Also known by street and number as: being a portion of 81 Marigold Drive


Assessor's schedule or parcel number: part of 0-1719-27-3-17-005

TOGETHER with all and singular the hereditaments and appurtenances thereto belonging, or in anywise appertaining, the reversion and reversions, remainder and remainders, rents, issues and profits thereof, and all the estate, right, title, interest, claim and demand whatsoever of the grantor(s), either in law or equity, of, in and to the above bargained premises, with the hereditaments and appurtenances;

TO HAVE AND TO HOLD the said premises above bargained and described, with the appurtenances, unto the grantee(s), its successors and assigns forever. The grantor(s), for itself, its successors and assigns, do covenant, grant, bargain and agree to and with the grantee(s), its successors and assigns, does covenant, and agree that it shall and will WARRANT AND FOREVER DEFEND the above bargained premises in the quiet and peaceable possession of the grantee(s), its successors and assigns, against all and every person or persons lawfully claiming the whole or any part thereof, by, through or under grantor(s), except and subject to matters of record, and except interests of record.

IN WITNESS WHEREOF, the grantor(s) have executed this deed on the date set forth above.

JUAN M. URIBE


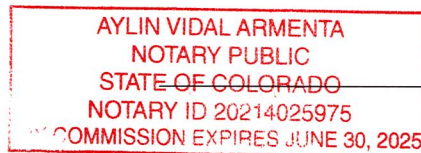


STATE OF Colorado)
) §
County of Adams)

The foregoing instrument was acknowledged before me this 17 day of September 2021, by JUAN M. URIBE.

Witness my hand and official seal.

My commission expires: June 30, 2025


Notary Public

Name and Address of Person Creating Newly Created Legal Description (§38-35-106.5, C.R.S.)

EXHIBIT "A"
DEED FROM JUAN M URIBE
TO
TO THE COUNTY OF ADAMS, STATE OF COLORADO

Legal Description

A parcel of land being a portion of Lot 5, Block 33 of the SHERRELWOOD ESTATES FILING NO. 5, a Subdivision recorded on October 19, 1959 in File No. 10 Map 342 Reception No. 594560 in the Office of the Clerk and Recorder of Adams County, Colorado, located in the Southeast Quarter of Section 27, Township 2 South, Range 68 West of the 6th Principal Meridian, County of Adams, State of Colorado, being more particularly described as follows:

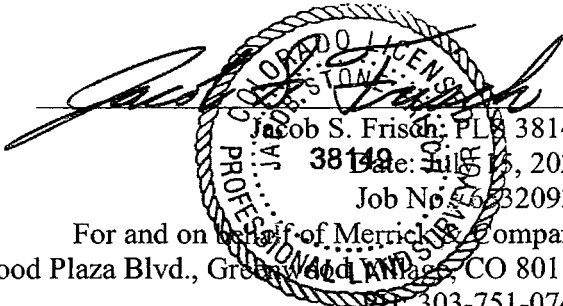
All bearings are grid bearings of the Colorado State Plane Coordinate System North Zone, North American Datum of 1983 and based on the assumption that the line from the range point at the intersection of Dawson (aka Dakin) St. and Linda Lane, being a found 1" rebar with no cap in a range box and the easterly most corner of Tract A Block 28 SHERRELWOOD ESTATES FILING NO. 1 being a found #4 rebar with no cap bears South 72°55'09" East.

Commencing at said range point at the intersection of Dakin St. and Linda Lane;
THENCE North 22°07'33" East a distance of 3203.20 feet to the Southwest Corner of said Lot 5, being the Point of Beginning.

THENCE North 00°00'37" East along the westerly of said Lot a distance of 6.00 feet;
THENCE leaving said westerly line South 39°47'58" East a distance of 7.81 feet to a point on the southerly line of said Lot 5;
THENCE North 90°00'00" West along the southerly line of said Lot 5 a distance of 5.00 feet to the Point of Beginning.

Containing 15 square feet, more or less.

Legal description prepared by:


Jacob S. Frisch: PL 38149
Date: July 15, 2021
Job No. 46320931
For and on behalf of Merrick & Company
5970 Greenwood Plaza Blvd., Greenwood Village, CO 80111
PH: 303-751-0741

NOTE:

Exhibit "B" attached and hereby made a part thereof.

Subdivision base map and ownership data provided by Adams County Public Works.

ADAMS COUNTY PUBLIC WORKS

EXHIBIT "B"

LOCATED in the SW1/4 of SEC 27, T2S, R68W of the 6th P.M.,
COUNTY OF ADAMS, STATE OF COLORADO

ACOMA ST.

JUAN M URIBE
LOT 5, BLOCK 33
SHERRELWOOD ESTATES FILING NO. 5

81 MARIGOLD DR.
PN: 1719-27-3-17-005

N00°00'37"E 6.00'

S39°47'58"E 7.81'

AREA=15 SQ FT ±

N90°00'00"W 5.00'

MARIGOLD DR.


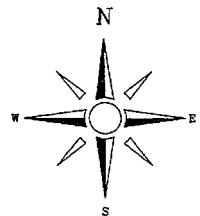
POINT OF
BEGINNING

N22°07'33"E 3203.20'

POINT OF COMMENCEMENT
RANGE PT. AT INT. DAKIN ST. & LINDA LN.
FOUND 1" REBAR WITH NO CAP
IN A RANGE BOX 1' BELOW ASPHALT

BASIS OF BEARINGS:
S72°55'09"E 1111.25'

E'LY MOST COR.
TRACT A BLOCK 28
FOUND #4 REBAR
NO CAP, FLUSH
WITH GRASS



THIS EXHIBIT IS NOT A BOUNDARY
SURVEY AND SHOULD NOT BE USED AS
SUCH. IT IS INTENDED ONLY TO DEPICT
THE ATTACHED LEGAL DESCRIPTION.

LINEAL UNITS=US SURVEY FEET
0 5 10 Feet